



City of Los Angeles Department of City Planning

6/22/2017

PARCEL PROFILE REPORT

PROPERTY ADDRESSES

16052 W CHASE ST

ZIP CODES

91343

RECENT ACTIVITY

None

CASE NUMBERS

CPC-25984

CPC-1986-602-GPC

ORD-164750-SA2630

ORD-150143

ZA-2016-3372-ZV

PMV-3422

PMV-3423

ENV-2016-3373-MND

MND-86-100-CUZ

Address/Legal Information

PIN Number	192B141 239
Lot/Parcel Area (Calculated)	17,574.4 (sq ft)
Thomas Brothers Grid	PAGE 531 - GRID F1
Assessor Parcel No. (APN)	2673019074
Tract	P M 3273
Map Reference	BK 75-40/41
Block	None
Lot	B
Arb (Lot Cut Reference)	None
Map Sheet	192B141

Jurisdictional Information

Community Plan Area	Mission Hills - Panorama City - North Hills
Area Planning Commission	North Valley
Neighborhood Council	North Hills West
Council District	CD 12 - Mitchell Englander
Census Tract #	1174.04
LADBS District Office	Van Nuys

Planning and Zoning Information

Special Notes	None
Zoning	RA-1
Zoning Information (ZI)	ZI-2462 Modifications to SF Zones and SF Zone Hillside Area Regulations ZI-2438 Equine Keeping in the City of Los Angeles
General Plan Land Use	Low Residential
General Plan Footnote(s)	Yes
Hillside Area (Zoning Code)	No
Specific Plan Area	None
Special Land Use / Zoning	None
Design Review Board	No
Historic Preservation Review	No
Historic Preservation Overlay Zone	None
Other Historic Designations	None
Other Historic Survey Information	None
Mills Act Contract	None
CDO: Community Design Overlay	None
CPIO: Community Plan Imp. Overlay	None
District	None
Subarea	None
CUGU: Clean Up-Green Up	None
NSO: Neighborhood Stabilization Overlay	No
POD: Pedestrian Oriented Districts	None
SN: Sign District	No
Streetscape	No
Adaptive Reuse Incentive Area	None
Ellis Act Property	No
Rent Stabilization Ordinance (RSO)	No
CRA - Community Redevelopment Agency	None

This report is subject to the terms and conditions as set forth on the website. For more details, please refer to the terms and conditions at zimas.lacity.org
(*) - APN Area is provided "as is" from the Los Angeles County's Public Works, Flood Control, Benefit Assessment.

Central City Parking	No
Downtown Parking	No
Building Line	None
500 Ft School Zone	No
500 Ft Park Zone	No

Assessor Information

Assessor Parcel No. (APN)	2673019074
APN Area (Co. Public Works)*	0.401 (ac)
Use Code	0100 - Residential - Single Family Residence
Assessed Land Val.	\$461,448
Assessed Improvement Val.	\$135,252
Last Owner Change	05/12/2016
Last Sale Amount	\$585,005
Tax Rate Area	16
Deed Ref No. (City Clerk)	1563107
	1268941
	1043488

Building 1

Year Built	1952
Building Class	D65B
Number of Units	1
Number of Bedrooms	3
Number of Bathrooms	2
Building Square Footage	1,403.0 (sq ft)

Building 2 No data for building 2

Building 3 No data for building 3

Building 4 No data for building 4

Building 5 No data for building 5

Additional Information

Airport Hazard	Horizontal Surface Area
Coastal Zone	None
Farmland	Urban and Built-up Land
Very High Fire Hazard Severity Zone	No
Fire District No. 1	No
Flood Zone	None
Watercourse	No
Hazardous Waste / Border Zone Properties	No
Methane Hazard Site	None
High Wind Velocity Areas	No
Special Grading Area (BOE Basic Grid Map A-13372)	No
Oil Wells	None

Seismic Hazards

Active Fault Near-Source Zone	
Nearest Fault (Distance in km)	5.7863232
Nearest Fault (Name)	Northridge
Region	Los Angeles Blind Thrusts
Fault Type	B
Slip Rate (mm/year)	1.50000000
Slip Geometry	Reverse
Slip Type	Poorly Constrained
Down Dip Width (km)	22.00000000
Rupture Top	5.00000000
Rupture Bottom	20.00000000
Dip Angle (degrees)	42.00000000

This report is subject to the terms and conditions as set forth on the website. For more details, please refer to the terms and conditions at zimas.lacity.org
 (*) - APN Area is provided "as is" from the Los Angeles County's Public Works, Flood Control, Benefit Assessment.

Maximum Magnitude	7.00000000
Alquist-Priolo Fault Zone	No
Landslide	No
Liquefaction	No
Preliminary Fault Rupture Study Area	No
Tsunami Inundation Zone	No

Economic Development Areas

Business Improvement District	None
Promise Zone	No
Renewal Community	No
Revitalization Zone	Valley
State Enterprise Zone	None
Targeted Neighborhood Initiative	None

Public Safety

Police Information

Bureau	Valley
Division / Station	Devonshire
Reporting District	1799

Fire Information

Bureau	Valley
Batallion	10
District / Fire Station	90
Red Flag Restricted Parking	No

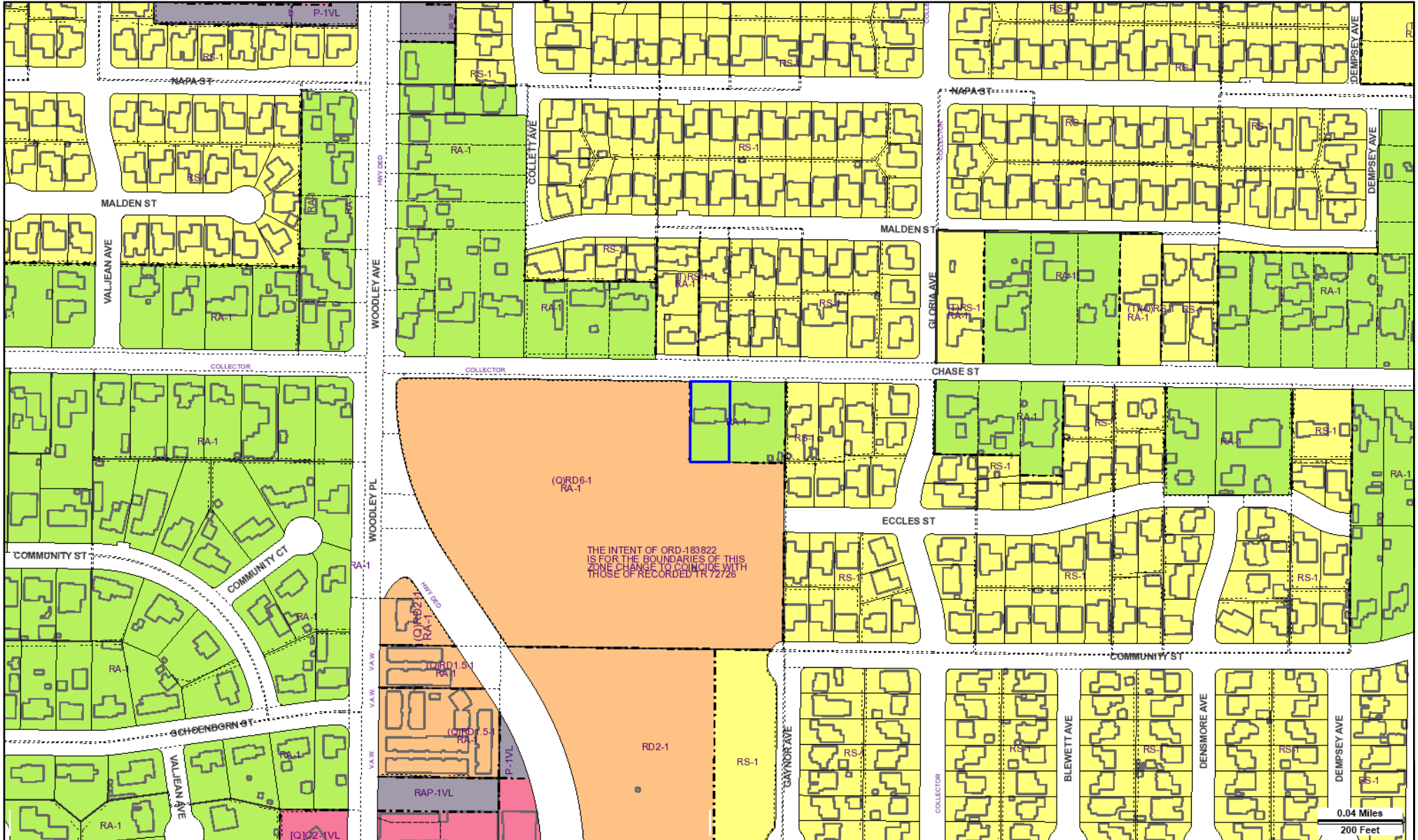
CASE SUMMARIES

Note: Information for case summaries is retrieved from the Planning Department's Plan Case Tracking System (PCTS) database.

Case Number:	CPC-1986-602-GPC
Required Action(s):	GPC-GENERAL PLAN/ZONING CONSISTENCY (AB283)
Project Descriptions(s):	GENERAL PLAN CONSISTENCY PROGRAM
Case Number:	ZA-2016-3372-ZV
Required Action(s):	ZV-ZONE VARIANCE
Project Descriptions(s):	A ZONE VARIANCE PURSUANT TO LAMC SECTION 12.27 TO ALLOW THE CONSTRUCTION OF A 5,077 S.F., 18-BED CONGREGATE LIVING HEALTH FACILITY (CLHF) WITH 6 PARKING STALLS TO REPLACE A 6-BED CLHF ON A 17,574.4 S.F. LOT IN THE RA-1 ZONE.
Case Number:	ENV-2016-3373-MND
Required Action(s):	MND-MITIGATED NEGATIVE DECLARATION
Project Descriptions(s):	A ZONE VARIANCE PURSUANT TO LAMC SECTION 12.27 TO ALLOW THE CONSTRUCTION OF A 5,077 S.F., 18-BED CONGREGATE LIVING HEALTH FACILITY (CLHF) WITH 6 PARKING STALLS TO REPLACE A 6-BED CLHF ON A 17,574.4 S.F. LOT IN THE RA-1 ZONE.
Case Number:	MND-86-100-CUZ
Required Action(s):	CUZ-ALL OTHER CONDITIONAL USE CASES
Project Descriptions(s):	Data Not Available

DATA NOT AVAILABLE

CPC-25984
ORD-164750-SA2630
ORD-150143
PMV-3422
PMV-3423



Address: 16052 W CHASE ST

APN: 2673019074

PIN #: 192B141 239

Tract: P M 3273

Block: None

Lot: B

Arb: None








Zoning: RA-1

General Plan: Low Residential



LEGEND

GENERALIZED ZONING

-  OS, GW
-  A, RA
-  RE, RS, R1, RU, RZ, RW1
-  R2, RD, RMP, RW2, R3, RAS, R4, R5
-  CR, C1, C1.5, C2, C4, C5, CW, ADP, LASED, CEC, USC, PVSP, PPSP
-  CM, MR, WC, CCS, UV, UI, UC, M1, M2, LAX, M3, SL
-  P, PB
-  PF
-  HILLSIDE






GENERAL PLAN LAND USE

LAND USE

RESIDENTIAL





-  Minimum Residential
-  Very Low / Very Low I Residential
-  Very Low II Residential
-  Low / Low I Residential
-  Low II Residential
-  Low Medium / Low Medium I Residential
-  Low Medium II Residential
-  Medium Residential
-  High Medium Residential
-  High Density Residential
-  Very High Medium Residential

COMMERCIAL






-  Limited Commercial
-  Limited Commercial - Mixed Medium Residential
-  Highway Oriented Commercial
-  Highway Oriented and Limited Commercial
-  Highway Oriented Commercial - Mixed Medium Residential
-  Neighborhood Office Commercial
-  Community Commercial
-  Community Commercial - Mixed High Residential
-  Regional Center Commercial

FRAMEWORK

COMMERCIAL

-  Neighborhood Commercial
-  General Commercial
-  Community Commercial
-  Regional Mixed Commercial






INDUSTRIAL

-  Commercial Manufacturing
-  Limited Manufacturing
-  Light Manufacturing
-  Heavy Manufacturing
-  Hybrid Industrial




PARKING

-  Parking Buffer

PORT OF LOS ANGELES

-  General / Bulk Cargo - Non Hazardous (Industrial / Commercial)
-  General / Bulk Cargo - Hazard
-  Commercial Fishing
-  Recreation and Commercial
-  Intermodal Container Transfer Facility Site



LOS ANGELES INTERNATIONAL AIRPORT

-  Airport Landside
-  Airport Airside
-  Airport Northside

OPEN SPACE / PUBLIC FACILITIES
















-  Open Space
-  Public / Open Space
-  Public / Quasi-Public Open Space
-  Other Public Open Space
-  Public Facilities

















INDUSTRIAL

-  Limited Industrial
-  Light Industrial






CIRCULATION

STREET





































-  Arterial Mountain Road
-  Collector Scenic Street
-  Collector Street
-  Collector Street (Hillside)
-  Collector Street (Modified)
-  Collector Street (Proposed)
-  Country Road
-  Divided Major Highway II
-  Divided Secondary Scenic Highway
-  Local Scenic Road
-  Local Street
-  Major Highway (Modified)
-  Major Highway I
-  Major Highway II
-  Major Highway II (Modified)

-  Major Scenic Highway
-  Major Scenic Highway (Modified)
-  Major Scenic Highway II
-  Mountain Collector Street
-  Park Road
-  Parkway
-  Principal Major Highway
-  Private Street
-  Scenic Divided Major Highway II
-  Scenic Park
-  Scenic Parkway
-  Secondary Highway
-  Secondary Highway (Modified)
-  Secondary Scenic Highway
-  Special Collector Street
-  Super Major Highway

FREEWAYS

-  Freeway
-  Interchange
-  On-Ramp / Off- Ramp
-  Railroad
-  Scenic Freeway Highway




MISC. LINES



-  Airport Boundary
-  Bus Line
-  Coastal Zone Boundary
-  Coastline Boundary
-  Collector Scenic Street (Proposed)
-  Commercial Areas
-  Commercial Center
-  Community Redevelopment Project Area
-  Country Road
-  DWP Power Lines
-  Desirable Open Space
-  Detached Single Family House
-  Endangered Ridgeline
-  Equestrian and/or Hiking Trail
-  Hiking Trail
-  Historical Preservation
-  Horsekeeping Area
-  Local Street
-  MSA Desirable Open Space
-  Major Scenic Controls
-  Multi-Purpose Trail
-  Natural Resource Reserve
-  Park Road
-  Park Road (Proposed)
-  Quasi-Public
-  Rapid Transit Line
-  Residential Planned Development
-  Scenic Highway (Obsolete)
-  Secondary Scenic Controls
-  Secondary Scenic Highway (Proposed)
-  Site Boundary
-  Southern California Edison Power
-  Special Study Area
-  Specific Plan Area
-  Stagecoach Line
-  Wildlife Corridor

POINTS OF INTEREST





 Alternative Youth Hostel (Proposed)	 Horticultural Center	 Public Elementary School
 Animal Shelter	 Hospital	 Public Elementary School (Proposed)
 Area Library	 Hospital (Proposed)	 Public Golf Course
 Area Library (Proposed)	HW House of Worship	 Public Golf Course (Proposed)
 Bridge	e Important Ecological Area	 Public Housing
 Campground	 Important Ecological Area (Proposed)	 Public Housing (Proposed Expansion)
 Campground (Proposed)	 Interpretive Center (Proposed)	 Public Junior High School
 Cemetery	 Junior College	 Public Junior High School (Proposed)
HW Church	 MTA / Metrolink Station	 Public Middle School
 City Hall	 MTA Station	 Public Senior High School
 Community Center	 MTA Stop	 Public Senior High School (Proposed)
 Community Library	MWD MWD Headquarters	 Pumping Station
 Community Library (Proposed Expansion)	 Maintenance Yard	 Pumping Station (Proposed)
 Community Library (Proposed)	 Municipal Office Building	 Refuse Collection Center
 Community Park	P Municipal Parking lot	 Regional Library
 Community Park (Proposed Expansion)	 Neighborhood Park	 Regional Library (Proposed Expansion)
 Community Park (Proposed)	 Neighborhood Park (Proposed Expansion)	 Regional Library (Proposed)
 Community Transit Center	 Neighborhood Park (Proposed)	 Regional Park
 Convalescent Hospital	 Oil Collection Center	 Regional Park (Proposed)
 Correctional Facility	 Parking Enforcement	RPD Residential Plan Development
 Cultural / Historic Site (Proposed)	 Police Headquarters	 Scenic View Site
 Cultural / Historical Site	 Police Station	 Scenic View Site (Proposed)
 Cultural Arts Center	 Police Station (Proposed Expansion)	 School District Headquarters
DMV DMV Office	 Police Station (Proposed)	 School Unspecified Loc/Type (Proposed)
DWP DWP	 Police Training site	 Skill Center
 DWP Pumping Station	PO Post Office	 Social Services
 Equestrian Center	 Power Distribution Station	 Special Feature
 Fire Department Headquarters	 Power Distribution Station (Proposed)	 Special Recreation (a)
 Fire Station	 Power Receiving Station	 Special School Facility
 Fire Station (Proposed Expansion)	 Power Receiving Station (Proposed)	 Special School Facility (Proposed)
 Fire Station (Proposed)	C Private College	 Steam Plant
 Fire Supply & Maintenance	E Private Elementary School	 Surface Mining
 Fire Training Site	 Private Golf Course	 Trail & Assembly Area
 Fireboat Station	 Private Golf Course (Proposed)	 Trail & Assembly Area (Proposed)
 Health Center / Medical Facility	JH Private Junior High School	UTL Utility Yard
 Helistop	PS Private Pre-School	 Water Tank Reservoir
 Historic Monument	 Private Recreation & Cultural Facility	 Wildlife Migration Corridor
 Historical / Cultural Monument	SH Private Senior High School	 Wildlife Preserve Gate
 Horsekeeping Area	SF Private Special School	
 Horsekeeping Area (Proposed)	 Public Elementary (Proposed Expansion)	

SCHOOLS/PARKS WITH 500 FT. BUFFER




-  Existing School/Park Site
-  Planned School/Park Site
-  Inside 500 Ft. Buffer

- | | | |
|---|--|--|
|  Aquatic Facilities |  Other Facilities |  Opportunity School |
|  Beaches |  Park / Recreation Centers |  Charter School |
|  Child Care Centers |  Parks |  Elementary School |
|  Golf Course |  Performing / Visual Arts Centers |  Span School |
|  Historic Sites |  Recreation Centers |  Special Education School |
|  Horticulture/Gardens |  Senior Citizen Centers |  High School |
|  Skate Parks | |  Middle School |


COASTAL ZONE

-  Coastal Zone Commission Authority
-  Calvo Exclusion Area
-  Not in Coastal Zone
-  Dual Jurisdictional Coastal Zone

MUNICIPAL CODE SECTION 85.02 (VEHICLE DWELLING)

-  No vehicle dwelling anytime
-  No vehicle dwelling overnight between 9:00 PM - 6:00 AM. Must comply with all posted parking restrictions
-  Vehicle dwelling allowed. Must comply with all posted parking restrictions

OTHER SYMBOLS

- | | | |
|---|---|--|
|  Lot Line |  Airport Hazard Zone |  Flood Zone |
|  Tract Line |  Census Tract |  Hazardous Waste |
|  Lot Cut |  Coastal Zone |  High Wind Zone |
|  Easement |  Council District |  Hillside Grading |
|  Zone Boundary |  LADBS District Office |  Historic Preservation Overlay Zone |
|  Building Line |  Downtown Parking |  Specific Plan Area |
|  Lot Split |  Fault Zone |  Very High Fire Hazard Severity Zone |
|  Community Driveway |  Fire District No. 1 |  Oil Wells |
|  Lot Ties |  Tract Map | |
|  Building Outlines 2014 |  Parcel Map | |
|  Building Outlines 2008 | | |